



*Alan Coole*

DOCUMENT 39-J

**CITY OF HAVERHILL**

In Municipal Council September 23 2008

~~ORDERED~~

**MUNICIPAL ORDINANCE**

**CHAPTER 240**

**AN ORDINANCE RELATING TO VEHICLES AND TRAFFIC**

**BE IT ORDAINED** by the City Council of the City of Haverhill that the Code of the City of Haverhill, Chapter 240, §85, Schedule B: Parking Restrictions and Prohibitions, as amended, is hereby further amended as follows:

**Bailey Boulevard:** By deleting all of the content between the words "Bailey Boulevard" and "Bartlett Court", and, by inserting in place thereof the following: "All as shown on the On-Street Central Business District Parking Map dated 9/19/08, filed in the Office of the City Engineer, Plan 2B/3227, a copy of which is also on file with the City Clerk."

**Emerson Street:** By deleting all of the content between the words "Emerson Street" and "Essex Street", except for the third and fourth paragraphs, and, by inserting in place thereof the following at the end of this section: "Otherwise, all as shown on the On-Street Central Business District Parking Map dated 9/19/08, filed in the Office of the City Engineer, Plan 2B/3227, a copy of which is also on file with the City Clerk."

**Essex Street:** By deleting all of the content between the words "Essex Street" and "Fairfield Street", except for the paragraphs beginning with the words "Within the limits of the Boston an Maine..." and "From Granite Street to High Street....", and, by inserting in place thereof the following at the end of this section: "Otherwise, all as shown on the On-Street Central Business District Parking Map dated 9/19/08, filed in the Office of the City Engineer, Plan 2B/3227, a copy of which is also on file with the City Clerk." Also, by deleting the words "Granite Street" in the paragraph beginning with the words "From Granite Street to High Street...." and by inserting in place thereof the words "the overhead bridge", and, by deleting the word "east" in the paragraph beginning with the words "Within the limits of the Boston an Maine..." and by inserting in place thereof the word "south".

39-5

Also, by deleting the third, fourth, fifth and sixth paragraphs under the heading "Ferry Street".

Also, by adding the following:

**"Little River Promenade**  
(Little River conduit from  
Washington Square to  
unnamed alley)"

No parking

-----

**Granite Street:** By deleting all of the content between the words "Granite Street" and "Green Street", and, by inserting in place thereof the following: "All as shown on the On-Street Central Business District Parking Map dated 9/19/08, filed in the Office of the City Engineer, Plan 2B/3227, a copy of which is also on file with the City Clerk."

**Haverhill Place:** Insert the following: "All as shown on the On-Street Central Business District Parking Map dated 9/19/08, filed in the Office of the City Engineer, Plan 2B/3227, a copy of which is also on file with the City Clerk."

**How Street:** By deleting all of the content between the words "How Street" and "I Street", except for the first, second, seventh, eighth, and ninth paragraphs, and, by inserting in place thereof the following at the end of this section: "Otherwise, all as shown on the On-Street Central Business District Parking Map dated 9/19/08, filed in the Office of the City Engineer, Plan 2B/3227, a copy of which is also on file with the City Clerk."

**Locke Street:** By deleting all of the content between the words "Locke Street" and "Lockwood Street", except for the first paragraph, and, by inserting in place thereof the following at the end of the section: "Otherwise, all as shown on the On-Street Central Business District Parking Map dated 9/19/08, filed in the Office of the City Engineer, Plan 2B/3227, a copy of which is also on file with the City Clerk."

**Locust Street:** By deleting all of the content between the words "Locust Street" and "Lowell Avenue", except for the fourth, fifth, sixth and eighth paragraphs, and, by inserting in place thereof the following at the end of the section: "Otherwise, all as shown on the On-Street Central Business District Parking Map dated 9/19/08, filed in the Office of the City Engineer, Plan 2B/3227, a copy of which is also on file with the City Clerk."

**Merrimack Street:** By deleting all of the content between the words "Merrimack Street" and "Middlesex Street", and, by inserting in place thereof the following: "All as shown on the On-Street Central Business District Parking Map dated 9/19/08, filed in the Office of the City Engineer, Plan 2B/3227, a copy of which is also on file with the City Clerk."

39-5

**Moulton Way:** By deleting all of the content between the words “Moulton Way” and “Mount Vernon Street”, and, by inserting in place thereof the following: “All as shown on the On-Street Central Business District Parking Map dated 9/19/08, filed in the Office of the City Engineer, Plan 2B/3227, a copy of which is also on file with the City Clerk.”

**Orchard Street:** By deleting all of the content between the words “Orchard Street” and “Oxford Avenue”, and, by inserting in place thereof the following: “All as shown on the On-Street Central Business District Parking Map dated 9/19/08, filed in the Office of the City Engineer, Plan 2B/3227, a copy of which is also on file with the City Clerk.”

**Park Way:** By deleting all of the content between the words “Parkway” and “Pecker Street”, and, by inserting in place thereof the following: “All as shown on the On-Street Central Business District Parking Map dated 9/19/08, filed in the Office of the City Engineer, Plan 2B/3227, a copy of which is also on file with the City Clerk.” Also, the street name “Parkway” shall be deleted and the name “Park Way” shall be inserted in place thereof.

**Railroad Square:** By deleting all of the content between the words “Railroad Square” and “Reed Street”, and, by inserting in place thereof the following: “All as shown on the On-Street Central Business District Parking Map dated 9/19/08, filed in the Office of the City Engineer, Plan 2B/3227, a copy of which is also on file with the City Clerk.”

**Walnut Street:** By deleting all of the content between the words “Walnut Street” and “Warren Street”, and, by inserting in place thereof the following: “All as shown on the On-Street Central Business District Parking Map dated 9/19/08, filed in the Office of the City Engineer, Plan 2B/3227, a copy of which is also on file with the City Clerk.”

**Washington Avenue:** By deleting all of the content between the words “Washington Avenue” and “Washington Square”, and, by inserting in place thereof the following: “All as shown on the On-Street Central Business District Parking Map dated 9/19/08, filed in the Office of the City Engineer, Plan 2B/3227, a copy of which is also on file with the City Clerk.”

**Washington Square:** By deleting all of the content between the words “Washington Square” and “Washington Street”, and, by inserting in place thereof the following: “All as shown on the On-Street Central Business District Parking Map dated 9/19/08, filed in the Office of the City Engineer, Plan 2B/3227, a copy of which is also on file with the City Clerk.”

**Washington Street:** By deleting all of the content between the words “Washington Street” and “Water Street”, except for all content after the paragraph beginning with the words “In front of No. 253 Washington...”, and, the paragraphs beginning with the words “From Washington Avenue to South Street...”, “From Washington Avenue to 60 ft. east of Bartlett Street...”, “From 20 ft. east of intersection with Bartlett Street...” and “From Freeman Street...”, and, by inserting in place thereof the following at the end of this section: “Otherwise, all as shown on the On-Street Central Business District Parking Map dated 9/19/08, filed in the Office of the City

39 J

Engineer, Plan 2B/3227, a copy of which is also on file with the City Clerk." Also, by deleting the words "Washington Avenue" in the two named paragraphs above and by inserting in place thereof the words "the Comeau Bridge".


**West Street:** By deleting all of the content between the words "West Street" and "Whitcomb Street", and, by inserting in place thereof the following: "All as shown on the On-Street Central Business District Parking Map dated 9/19/08, filed in the Office of the City Engineer, Plan 2B/3227, a copy of which is also on file with the City Clerk."

**Wingate Street:** By deleting all of the content between the words "Wingate Street" and "Winter Street", and, by inserting in place thereof the following: "All as shown on the On-Street Central Business District Parking Map dated 9/19/08, filed in the Office of the City Engineer, Plan 2B/3227, a copy of which is also on file with the City Clerk."

APPROVED AS TO LEGALITY

  
City Solicitor


PLACED ON FILE for at least 10 days and REFERRED to PLANNING & DEVELOPMENT SUBCOMMITTEE

Attest:   
City Clerk

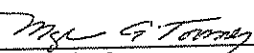
IN CITY COUNCIL: October 7 2008  
POSTPONED to OCTOBER 28 2008

Attest:   
City Clerk


IN CITY COUNCIL: October 28 2008  
POSTPONED to DECEMBER 2 2008

Attest:   
City Clerk


IN CITY COUNCIL: December 2 2008  
POSTPONED to DECEMBER 30 2008

Attest:   
City Clerk

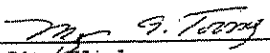
IN CITY COUNCIL: December 30 2008  
POSTPONED to JANUARY 27 2009

Attest:   
City Clerk

IN CITY COUNCIL: January 27 2009  
POSTPONED to FEBRUARY 10 2009

Attest:   
City Clerk

IN CITY COUNCIL: February 10 2009  
PLACED ON FILE and REFERRED to PARKING COMMISSION AND TRAFFIC & SAFETY COMMITTEE

Attest:   
City Clerk

IN CITY COUNCIL: March 24 2009

On motion of Councillor Hall that document be amended as follows: by adding "and revised as of 03/10/09," after the words "dated 9/19/08," wherever said words may appear in the document"

MOTION PASSED and  
PLACED ON FILE

 APPROVED: